










Traffic Advisory

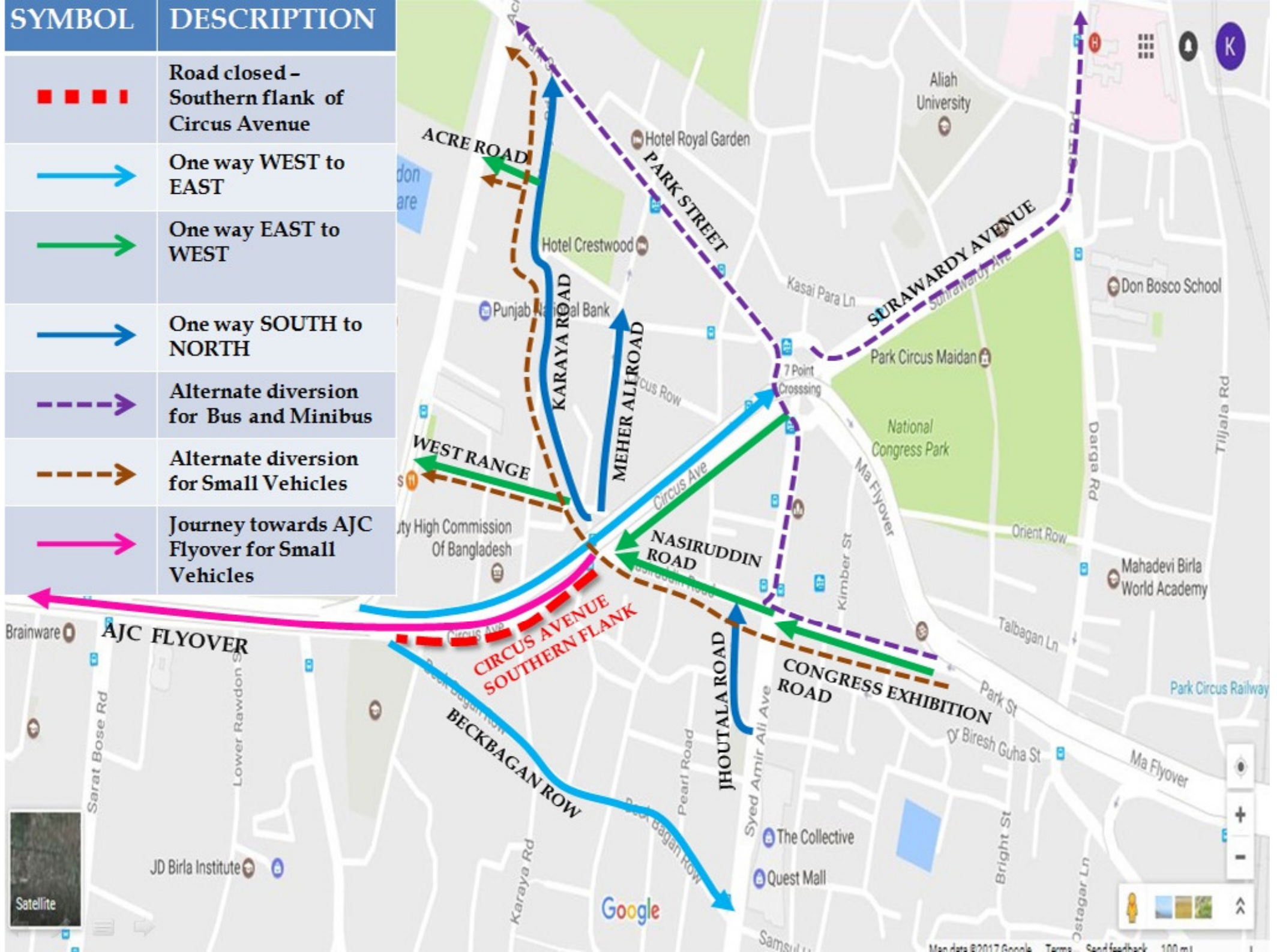


Notice is hereby given for the information of public that vehicle circulation pattern along Circus Avenue, Beckbagan Row and its adjoining Roads/ Streets **for closure of Southern Flank of Circus Avenue in between its crossing with Karaya Road and Beckbagan Row** will be made in the following manners to facilitate the construction work of West Bound Ramp of MAA Flyover :-

- Portion of the southern flank of Circus Avenue between its crossings with Karaya Road & Beckbagan Row will be closed for movement of vehicular traffic and to carry out the construction activities.
- West Bound Contract Carriages (Buses and Mini Buses) will be debarred from entering P C Connector from Parama Island.
- West Bound Lorries or other Heavy Goods vehicles will be debarred from entering P C Connector from Parama Island between 06.00 hrs to 23.00hrs.
- West Bound Buses and Mini Buses (Stage Carriage), availing P C Connector—Congress Exhibition Road—Nasiruddin Road—Circus Avenue—A J C Bose Road, will be diverted through P C Connector—Congress Exhibition Road—Amir Ali Avenue - 7 Point Crossing - Park Street - Mallick Bazar Crossing - A J C Bose Road.
- The above mentioned diverted West Bound Small Buses or Mini Buses will be sent via Nasiruddin Road - A J C Flyover, if situation permits.
- West bound small vehicles availing P.C Connector - Congress Exhibition Road - Nasiruddin Road - Circus Avenue - A.J.C. Bose Road will be diverted through P. C. Connector - Congress Exhibition Road - Nasiruddin Road - Karaya Road - West Range - A.J.C. Bose Road - for onward journey.
- West bound Buses and Mini Buses, availing Shakespeare Sarani from 7 Point Crossing, which intends to go North via A J C Bose Road, will be diverted along Surawardy Avenue - CIT Road -Moulali Crossing - for onward journey, if the situation demands.
- Congress Exhibition Road will cater to “one-way” vehicular traffic from “East to West” for 24 hrs.
- Nasiruddin Road will cater to “one-way” vehicular traffic from “East to West” for 24 hrs.
- Jhowtala Road between its crossings with Amir Ali Avenue & Circus Avenue will cater to “one-way” vehicular traffic from “South to North” from 07.00 hrs to 22.00 hrs.
- Beckbagan Row will cater to “one-way” vehicular traffic from “West to East” from 07.00 hrs to 13.00 hrs.
- Meher Ali Road between its crossings with Circus Avenue & S P Sarani will cater to “one-way” vehicular traffic from “South to North” from 07.00 hrs to 22.00 hrs.
- Karaya Road between its crossings with Circus Avenue and Park Street will cater to “one-way” vehicular traffic from “South to North” from 07.00 hrs to 22.00 hrs.
- Acre Road will cater to “one-way” vehicular traffic from “East to West” from 07.00 hrs to 22.00 hrs.
- West Range between its crossings with Karaya Road & A J C Bose Road may cater to “one-way” vehicular traffic from “East to West” from 07.00 hrs to 22.00 hrs.
- Northern Flank of Circus Avenue between its crossings with A J C Bose Road & 7-Point Crossing will cater to “one-way” vehicular traffic from “West to East” for 24 hrs.
- Southern flank of Circus Avenue between its crossings with 7-Point crossing & Nasiruddin Road will cater to “one-way” vehicular traffic from “East to West” for 24 hrs.
- Movement of Tram Cars along Park Street, 7 Point Crossing and Amir Ali Avenue will be suspended / restricted in between 08.00 hrs to 22.00 hrs.

This will come into force immediately and will continue till completion of the proposed work. Published in the interest of public by Kolkata Metropolitan Development Authority and Kolkata Police.

SYMBOL	DESCRIPTION
	Road closed - Southern flank of Circus Avenue
	One way WEST to EAST
	One way EAST to WEST
	One way SOUTH to NORTH
	Alternate diversion for Bus and Minibus
	Alternate diversion for Small Vehicles
	Journey towards AJC Flyover for Small Vehicles



Satellite

Google